

Starfish Spaces

Make your spaces easy to manage and managed completely.

Your organization has space. And a lot of it. More pressing, you have countless stakeholders continually requesting to measure, assess, utilize, sell, subdivide or modify all those buildings, floors, zones and rooms. Chances are you have space documentation that runs the gamut from yellowed parchment to augmented-reality-enhanced BIM models. Keeping all of that space information accurate, normalized and accessible is not easy. Fortunately, Enstoa has the right tool for that.

Accurate




We scan every square foot you need, generating a 3D BIM model, browseable by all.



Much like the “street view” found in modern mapping websites, this image was produced via a mobile unit traversing your spaces.



Right-sized



Space management with not too much or too little information.




UTILIZATION

Space utilization improves with reliable square footage, assignment and compliance information.



CONSOLIDATION

Collect your space information in a single digital, easy-to-use, shared tool.



COLLABORATION

Accurate, accessible information improves workflows among planning, design, operations, etc.

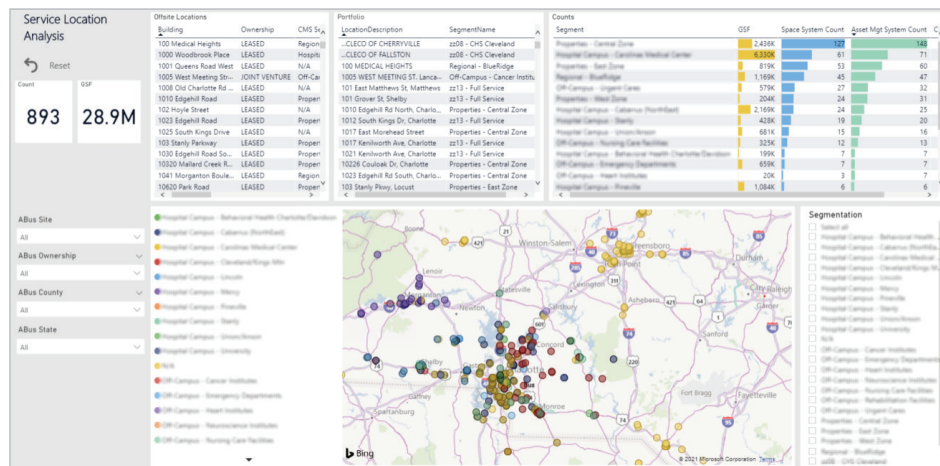


EFFICIENCY

Spaces' built-in fields track the right data. Reduced time to update master plans and metadata.

Comprehensive

Everything you need for a wholistic space management program.



REALITY CAPTURE

Rapid to digital: Automatically creates a “digital twin” that integrates with lean BIM.


Rapid to use: Interactive viewer, automated modelling and documentation, and integration for distributed campus environments.

Rapid to scan: Captures 100,000 sf per day.

Rapid to share: With Reality Capture, teams can do a virtual walkthrough viewing the scan of the actual environment.

CAPITAL PLANNING

Know the size and attributes of your spaces with certainty, allocate them more efficiently, and pull up drawings and/or models with spaces data.



ADDITIONAL FEATURES

Spaces are grouped as you already have them; customize anytime.

See all your spaces at once in an interactive map.

Generate space inventory directly from accurate building master models.

Track the status of spaces whose models are being modified by vendors.

Search, filter and export pre-built and custom reports.

WELL-CONNECTED

Integrated with Revit, BIM 360, and NavVis IVION.

Single sign-on with Microsoft Azure.

Export room data to your CMMS for asset management.

Spaces shares data with other members of the Starfish suite, Projects and Assets, multiplying your ROI.

WELL-SUPPORTED

Our support is absolutely unbeatable with custom-designed training sessions, an on-site specialist, unlimited questions/requests for 30+ days, and ongoing traditional support services.

ENGINEERING

Eliminate errors in your CMMS space hierarchy, train new team members with as-is images, and improve your life safety workflow.

AEC

Start projects faster with site surveys ready to go and spaces viewable remotely.

LEADERSHIP

Get all your partner departments using the same information from a single tool with a sustainable workflow and a reasonable price.

LEASING

Quickly distinguish owned vs. leased space. Option to integrate data from your lease management system.