


Starfish Spaces

Make your spaces easy to manage and managed completely.

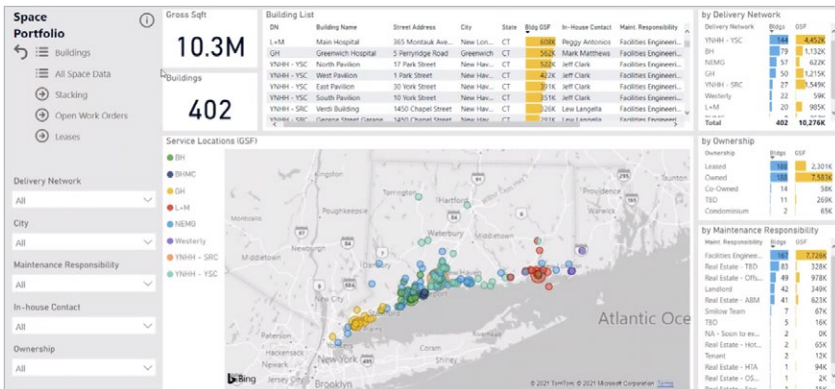
Your organization has space. And a lot of it. More pressing, you have countless stakeholders continually requesting to measure, assess, utilize, sell, subdivide or modify all those buildings, floors, zones and rooms. Chances are you have space documentation that runs the gamut from yellowed parchment to augmented-reality-enhanced BIM models. Keeping all of that space information accurate, normalized and accessible is not easy. Fortunately, Enstoa has the right tool for that.

Accurate



We scan every square foot you need, generating a 3D BIM model, browseable by all.

Right-sized



Space management with not too much or too little information.



UTILIZATION

Space utilization improves with reliable square footage, assignment and compliance info.



CONSOLIDATION

Collect your space information in a single digital, easy-to-use, shared tool.



COLLABORATION

Accurate, accessible info improves workflows among planning, design, operations, etc.

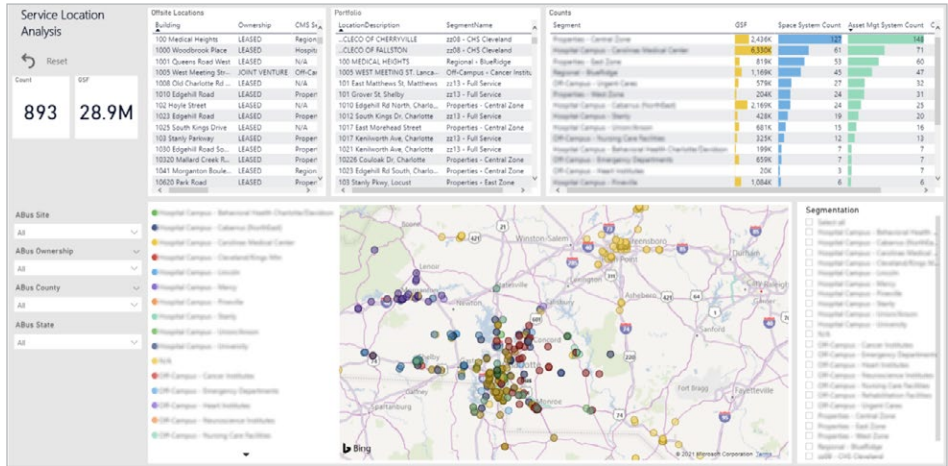


EFFICIENCY

Spaces built-in fields track the right data. Reduced time to update master plans and metadata.

Comprehensive

Everything you need for a holistic space management program.



ADDITIONAL FEATURES

Spaces are grouped as you already have them; customize anytime

See all your spaces at once in an interactive map


Generate space inventory directly from accurate Building Master Models

Track the status of spaces whose models are being modified by vendors

Search, filter and export pre-built and custom reports

CAPITAL PLANNING

Know the size & attributes of your spaces with certainty, allocate them more efficiently, and pull up drawings and/or models with spaces data.



WELL-CONNECTED

Integrated with Revit, BIM360, and Navvis IVION

Single sign-on with Microsoft Azure

Export room data to your CMMS for asset management

The other members of the Starfish suite, Projects, Assets, and TCO, all share data, multiplying your ROI

ENGINEERING

Eliminate errors in your CMMS space hierarchy, train new team members with as-is images, and improve your life safety workflow.

AEC

Start projects faster with site surveys ready to go and spaces viewable remotely.

LEADERSHIP

Get all your partner departments using the same information from a single tool with a sustainable workflow and a reasonable price.

LEASING

Quickly distinguish owned vs. leased space. Option to integrate data from your lease management system.

WELL-SUPPORTED

Our support is absolutely unbeatable with custom-designed training sessions, an on-site specialist, unlimited questions/requests for 30-days, and ongoing traditional support services.